








hiking magical Mangawhai



Rides for Roadies



The Rides:

-  Garbolino loop - climbs: 2, distance: 17km
If Tara Road is taken instead of Garbolino there is less climbing - 15km
-  Bald Rock loop - climbs: 5, distance: 36km
-  Tomarata Valley loop - climbs: 5, distance: 48km
-  Waipu - climbs: 4, distance: 51km
-  Kaiwaka West - climbs: 5, distance: 55km
The end of the seal on Oneriri Rd is 12km from Kaiwaka
-  Wellsford loop - climbs: 6, distance: 55km
-  Pakiri - climbs: 8, distance: 86km
At the end of the seal the road carries on to Leigh

Note:

All roads are sealed.
Distances are return or round trip.
Climbs are indicative only (what is a climb?).
All rides start and end at The Hub, Mangawhai Village.

